

1ST READING 10/9/07
2ND READING 10-16-07
INDEX NO. _____

2007-159
City of Chattanooga
c/o City Engineer

ORDINANCE NO. 12033

AN ORDINANCE TO CHANGE THE RIGHT-OF-WAY NAME OF THE 7100 BLOCK OF SHEPHERD VIEW DRIVE TO SHEPHERD VIEW CIRCLE, MORE PARTICULARLY DESCRIBED HEREIN AND AS SHOWN ON THE MAP ATTACHED HERETO AND MADE A PART HEREOF BY REFERENCE.

SECTION 1. BE IT ORDAINED BY THE CITY COUNCIL OF THE CITY OF CHATTANOOGA, TENNESSEE, That the right-of-way name of the 7100 block of Shepherd View Drive, be and are hereby changed to Shepherd View Circle, as shown on the map attached hereto and said right-of-way being more particularly described as follows:

Lots 6 thru 16, Lots 20 thru 36, and part of Tract 5, Tyner Hills Subdivision, Plat Book 19, Page 77, ROHC. Tax Map 139I-J-001 thru 007, 139I-K-001.02, and 139I-K-002 thru 012.


SECTION 2. BE IT FURTHER ORDAINED, That this Ordinance shall take effect two weeks from and after its passage.

PASSED on Second and Final Reading
October 16, 2007.



CHAIRPERSON

APPROVED: DISAPPROVED:

DATE: Oct 19 '07, 2007


MAYOR

/add

CHATTANOOGA

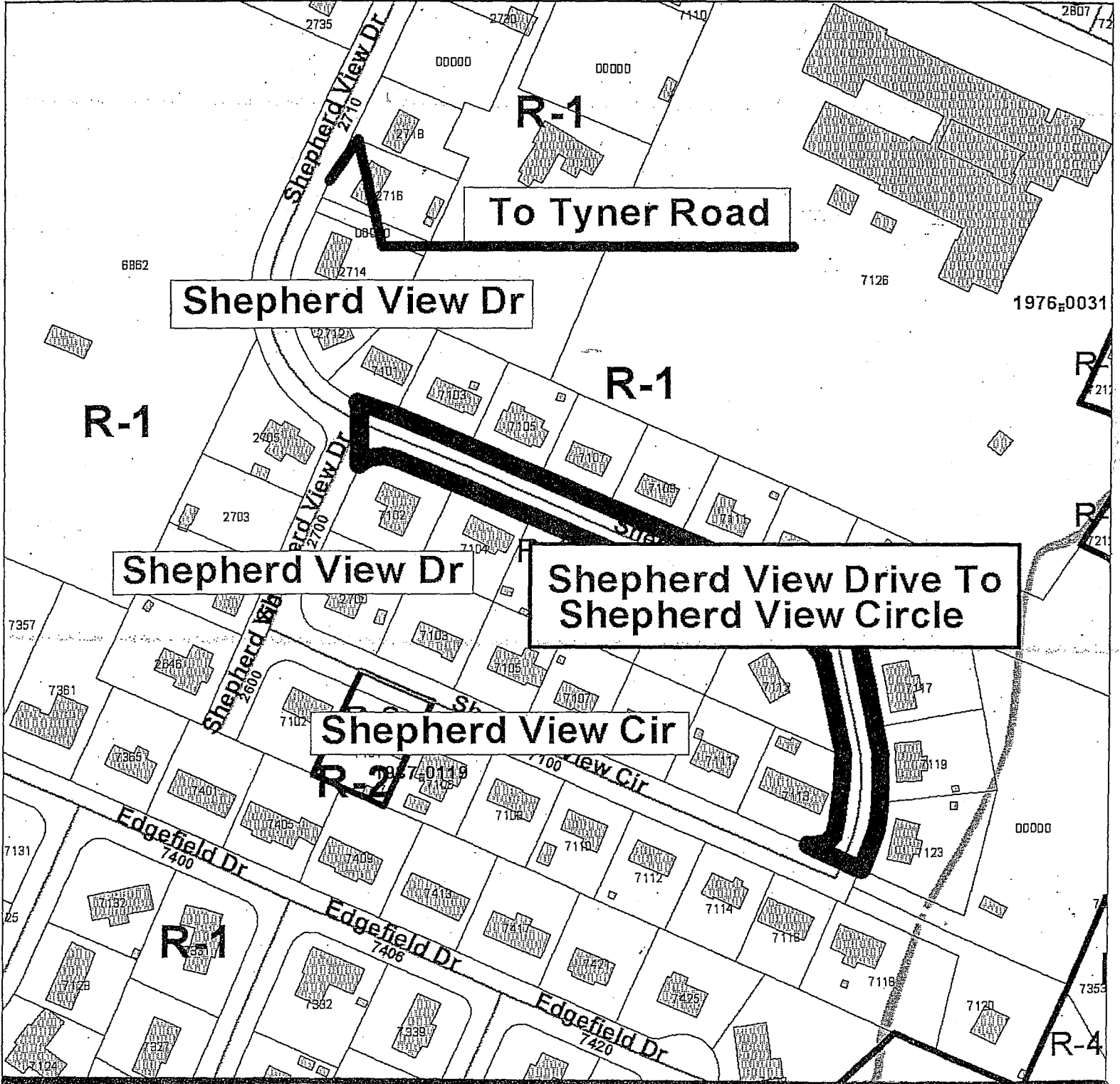
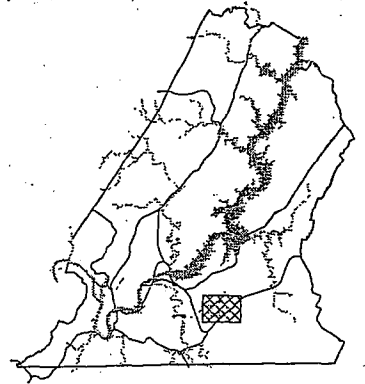
CASE NO.: 2007-0159

PC MEETING DATE: 9/10/2007

STREET NAME CHANGE



1 in. = 180.0 feet



PLANNING COMMISSION RECOMMENDATION FOR CASE NO. 2007-159: Approve